PZP-4369/14

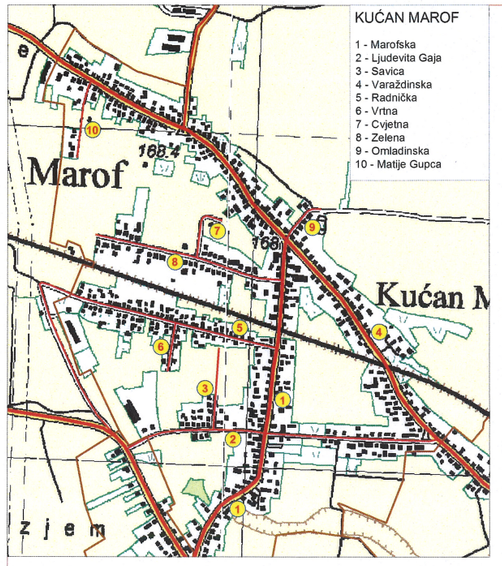

KUĆAN MAROF

1 - Marofska
2 - Ljudevita Gaja
3 - Savica
4 - Varaždinska
5 - Radnička
6 - Vrtna
7 - Cvjetna
8 - Zelena
9 - Omladinska
10 - Matije Gupca

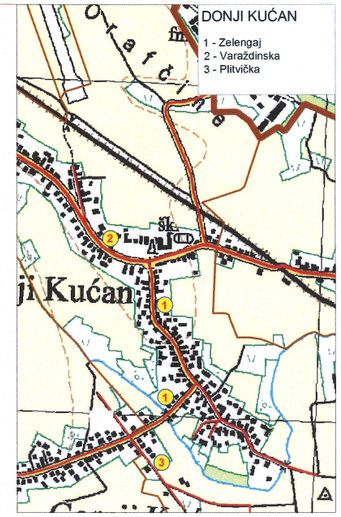

DONJI KUĆAN

1 - Zelengaj
2 - Varaždinska
3 - Plitvička

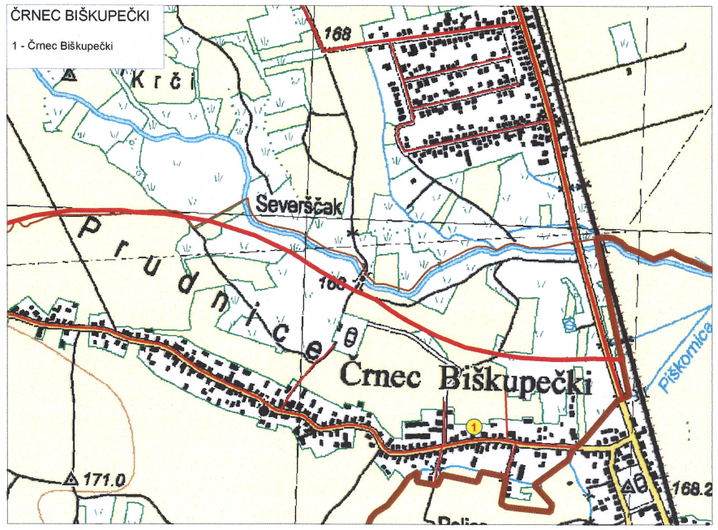

ČRNEC BIŠKUPEČKI

1 - Črnec Biškupečki

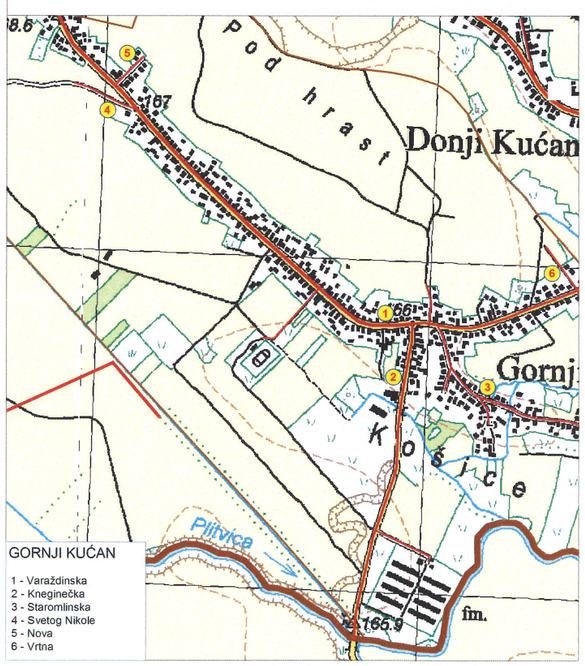

GORNJI KUĆAN

1 - Varaždinska
2 - Kneginečka
3 - Staromlinska
4 - Svetog Nikole
5 - Nova
6 - Vrtna

JALKOVEC

1 - Čretna
2 - Braće Radića
3 - Plitvička
4 - Vrtna
5 - Ljudevita Gaja
6 - Matije Gupca
7 - Nova
8 - Odvojak I
9 - Odvojak II
10 - Odvojak III
11 - Varaždinska
12 - Florijana Bobiča
13 - Stanka Tomaškovića
14 - Hrvatskog proljeća

1km

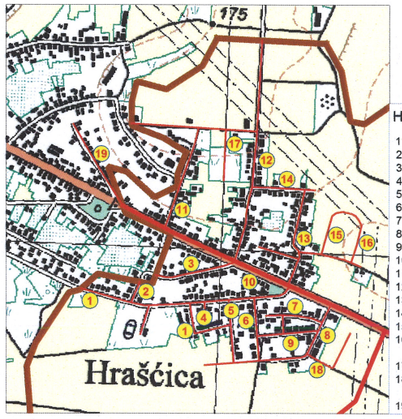

HRAŠĆICA

1 - Ruđera Boškovića
2 - Braće Radić
3 - Ljudevita Gaja
4 - Vinkovačka
5 - Vukovarska
6 - Osječka
7 - Franjevačka
8 - Petra Zrinskog
9 - Nikole Tavelića
10 - Kralja Tomislava
11 - Zvonka Milkovića
12 - Radnička
13 - Alojzija Stepinca
14 - Miljenka Stančića
15 - Hrvatskih Branitelja
16 - Kardinala Franje Kuharića
17 - Matije Gupca
18 - Vjekoslava Cerovečkog
19 - Vatroslava Jagića

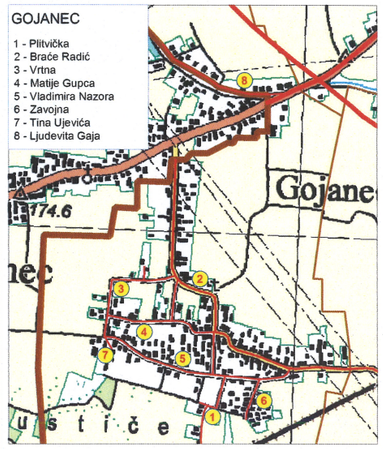

GOJANEC

1 - Plitvička
2 - Braće Radić
3 - Vrtna
4 - Matije Gupca
5 - Vladimira Nazora
6 - Zavojna
7 - Tina Ujevića
8 - Ljudevita Gaja

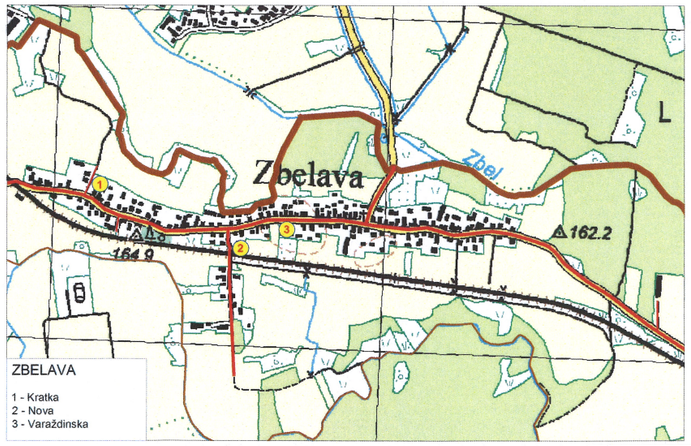

ZBELAVA

1 - Kratka
2 - Nova
3 - Varaždinska

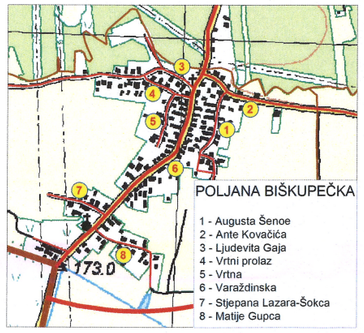

POLJANA BIŠKUPEČKA

1 - Augusta Šenoe
2 - Ante Kovačića
3 - Ljudevita Gaja
4 - Vrtni prolaz
5 - Vrtna
6 - Varaždinska
7 - Stjepana Lazara-Šokca
8 - Matije Gupca

LEGENDA:

- GRANICA JEDINICE LOKALNE SAMOUPRAVE - GRAD VARAŽDIN
- GRANICE NASELJA
- CESTE
- OZNAKA ULICE

3	PLAN ZAŠTITE OD POŽARA GRAD VARAŽDIN
	PROMETNI SUSTAV - ULICE NA PODRUČJU RURALNIH NASELJA GRADA VARAŽDINA